

# Marlow Common (North)

Permanent Orienteering Course  
Scale 1:4000 Contours not shown

OS Grid Reference SU 823 868  
Marlow Common, off Frieth Road,  
Marlow, Bucks SL7 2QP

Magnetic North taken as 2 degrees 10 minutes West  
of OS Grid North for July 2014. (from bgs website)

Magnetic  
North  
2014

Mapped by Andrew Chalmers for  
the Chiltern Society, February 2016.  
© The Chiltern Society 2016

Based upon Ordnance Survey mapping  
with the permission of the Controller HMSO.  
© Crown Copyright. Licence Nr 100031808

If you like orienteering why  
not try a local Club event.

For details see:-  
[www.tvoc.org.uk](http://www.tvoc.org.uk)

**Chiltern  
Society**

We care for the Chilterns

Chiltern Society Office  
White Hill Centre, White Hill,  
Chesham, Bucks HP5 1AG  
Tel: 01494 771250  
[www.chilternsociety.org.uk](http://www.chilternsociety.org.uk)

Start & Finish

## INSTRUCTIONS

A compass is not necessary.  
Please read the legend.  
Plan your route from the Start to Control 1 using the path.  
Check that the number code on the marker post matches that for control 1 on the table below. Continue to Control 2. Repeat for all the controls and return to the Start.  
Next time, you could go round in the reverse order.  
For team events, write the letter code for each marker on the control card below.














Your map is best protected  
with a clear plastic bag.

You take part on this permanent orienteering course at your own risk.  
Children should be supervised as there are deep clay pits near paths. Some paths are seasonal.  
Representation of a path does not imply a right of way.  
Possession of this map gives no right of access for orienteering or any other purpose.


## PARKING

There is no dedicated car park.  
Please park with consideration in a nearby roadside layby.



## MAP LEGEND

-  open woodland
-  undergrowth
-  rough open with scattered trees
-  residential - no entry
-  common land in private ownership.
-  tarmac road
-  narrow road
-  vehicle track
-  footpath
-  small footpath
-  less distinct footpath
-  high fence
-  distinct vegetation boundary

typical marker on  
a wooden post



number code is 31  
letter code is K

Order	Control number	Control descriptions
Start		Gatepost 
1	11	Path crossing
2	12	Information board
3	13	Path bend
4	14	Path junction
5	15	Path junction
6	16	Path junction
7	17	Track / path junction
8	18	Track / path junction
9	19	Path bend
10	20	Bench seat (picnic area)
Finish		Gatepost (as Start) 

Course length is 1.2km on fairly flat paths

On your first visit the controls are best taken  
in the order shown.

-  old clay pit (dated 1820)
-  roadside parking layby
-  wooden bench seat
-  information board
-  footpath on a right of way through common land in private ownership

## CONTROL CARD

Write the letter code shown on the control marker  
in the correct control number box below.

1	2	3	4	5	6	7	8	9	10